

- EXPLANATION**
- Test hole, log in table 3
  - Domestic or stock well
  - ⊙ Public supply or industrial well
  - ⊕ Commercial test hole
- Modifications used with above symbols**
- Specific conductance in tables 1 and 4
  - ⊕ Water-level measurements in table 2
  - ⊙ Log in table 3
  - ⊕ Chemical analysis in table 4
  - ⊕ More than one well at this location

BASE PREPARED FROM NORTH DAKOTA STATE HIGHWAY DEPARTMENT COUNTY HIGHWAY MAPS

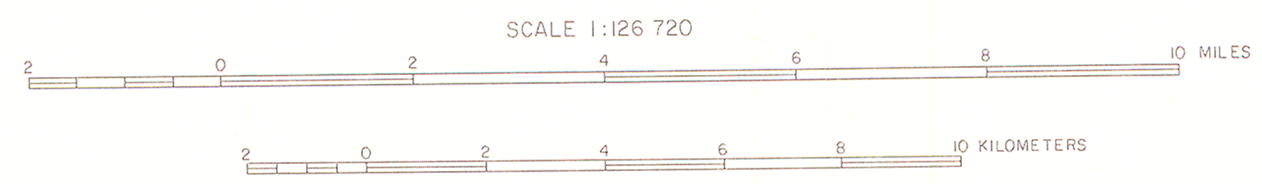
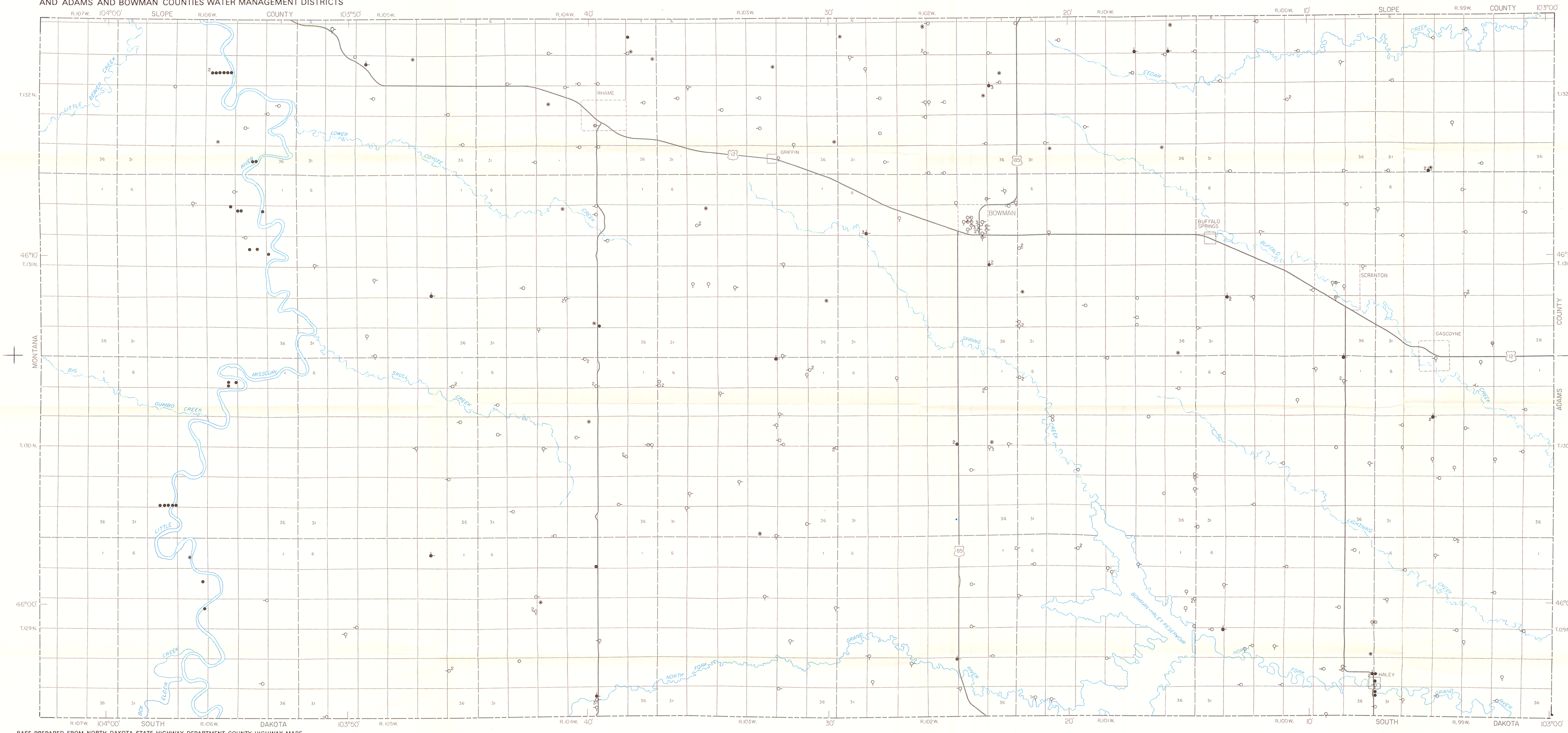


PLATE 1.—MAP SHOWING LOCATIONS OF WELLS AND TEST HOLES IN ADAMS COUNTY, NORTH DAKOTA



- EXPLANATION**
- Test hole, log in table 3
  - Domestic or stock well
  - Public supply or industrial well
  - Commercial test hole
- Modifications used with above symbols**
- Specific conductance in tables 1 and 4
  - Water-level measurements in table 2
  - Log in table 3
  - Chemical analysis in table 4
  - More than one well at this location

BASE PREPARED FROM NORTH DAKOTA STATE HIGHWAY DEPARTMENT COUNTY HIGHWAY MAPS

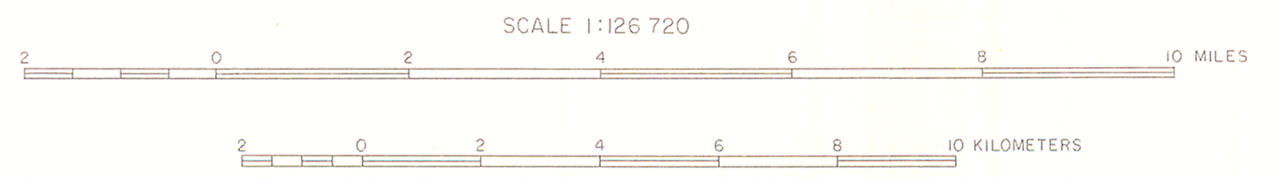


PLATE 2.—MAP SHOWING LOCATIONS OF WELLS AND TEST HOLES IN BOWMAN COUNTY, NORTH DAKOTA